



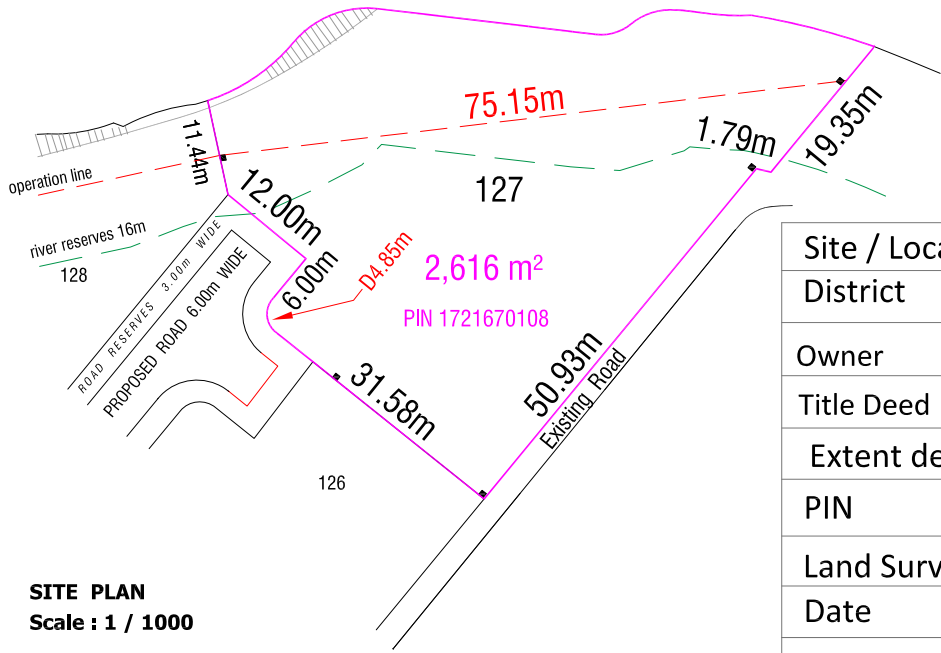
SITE PLAN

Registration Duty Act : GN 155 of 1991

I, the undersigned Land Surveyor,
certify having visited the site



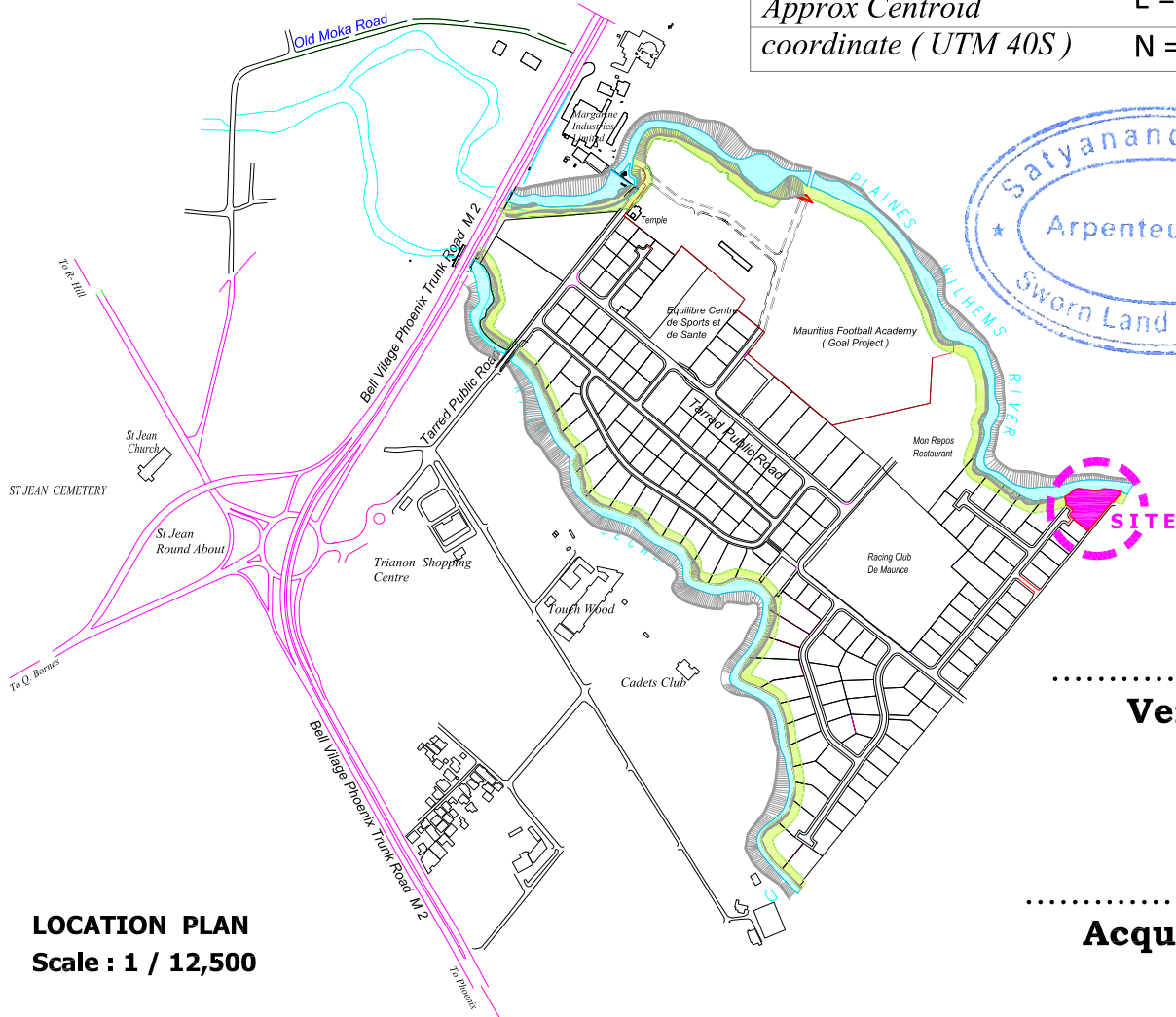
PLAINES WILHEMS RIVER



.....
Satyanand SEWPAL
Sworn Land Surveyor

Site / Location	TRIANON, Q. BORNES
District	PLAINES WILHEMS
Owner	BELZIM ESTATES
Title Deed	TV 1397 / 156
Extent deed	2616 m²
PIN	1721670108
Land Surveyor	S. SEWPAL
Date	28 Nov 2022
<i>Approx Centroid</i>	E = 552115
<i>coordinate (UTM 40S)</i>	N = 7760000

SITE PLAN
Scale : 1 / 1000



.....
Vendeur

.....
Acquereur

LOCATION PLAN
Scale : 1 / 12,500